

Northeast Pacific Japan Earthquake and Tsunami

Current status of JPF's Relief Efforts

As of 20 May 2011 (two months and 10 days after the earthquake)

Search and Rescue



Still being snowy, we searched houses. Unfortunately, no survivors were found.

◆ Rikuzentakada, Iwate Prefecture



▲ Dr Kai, operating mobile clinic towards victims evacuating in houses in Utatsu area.

We had medical service activity in Utatsu area in Minami-Sanriku. In our base called 'Utatsu Tsutsuji-en', we operated medical examinations in the morning and afternoon everyday. As for mobile clinic, we adjust the places and schedule according to the number of patients.

We made efforts to expand and improve the areas and contents of the support in cooperation with a Israeli medical team.

We not only operate medical exams but also coordinate medical activities in Bayside Arena, making medicine lists in order to prevent double prescriptions.

◆ Minami-Sanriku, Miyagi Prefecture

Food Distribution



東アジアと世界にわたる
JAFS
社団法人アジア協会アジア友の会

Rice balls and curries were distributed right after the earthquake. Gradually we became able to have perishables such as vegetables, and we shifted the menu considering health condition of victims.

◆Utatsu, Minami-Sanriku, Miyagi Prefecture



▲ Local youngsters cooperated the activity in Ofunato.

We distributed emergency supplies and wet foods in partnership with local organisations in various areas such as Yamada, Rikuzentakada, Hirota, Ayaori, and Akasaki.

◆Iwate Prefecture



Emergency Supplies Distribution



▲ On 14 March, Food distribution for 500 people in Nakano Junior High School



▲ In 'Kusunoki' in Ogawara, Shibata, Miyagi Prefecture

The emergency supplies distributed by AAR within a week after the earthquake are as written below:

●Emergency Supplies

- Light oil 3,600 lit. -Paraffin 3,200 lit. -Water 6 tons
- Blankets 1,000 sheets - Sleeping bags 3,400 sheets
- Nutritional supplements 3,000 pieces -Oranges 2 tons
- Rice 650 tons -Clothes 18,000 suits -Masks 5,000 pieces
- Paper diaper 17,000 pieces -Sanitary materials 7,000 pieces
- Hot pads 4,000 pieces
- Others (Milk powder, Tea, Confectionery, Batteries, Stationary, Retort foods and so on)

●Distribution Areas

Approximately 20 Schools and facilities for the handicapped and the elderly used as evacuation centers.

Kazuma elementary school (1,600 people),

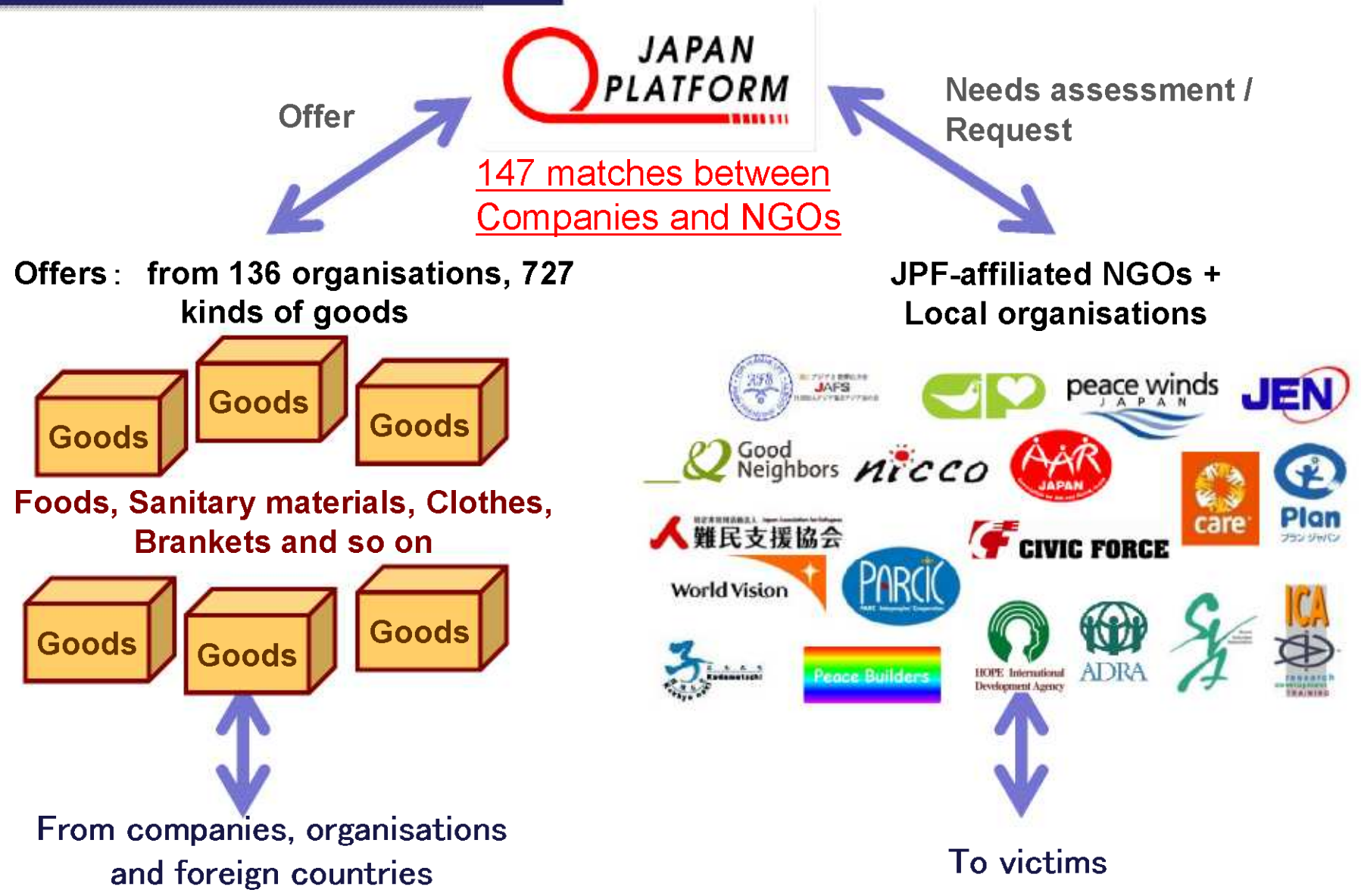
Onagawa 2nd elementary school (1,500 people)

Houses in Hatanohakiwa (300 people)

'Seiwaen', a facility for the handicapped in Yamamoto (60 people)

Matching of Relief Supplies

For detail information about how to offer relief supplies
<http://122.200.228.172/mtnews/2011/03/110325-1.html>



Education Support



▲ Bus offer ceremony

A school bus arrived at Yamada on 23 April, in time for the opening ceremony on the 25th. We prepared 6 buses for children living in evacuation centers. Moreover, we conducted educational support such as distributing school uniforms, maintenance of staff rooms and so on.

◆ Yamada, Iwate Prefecture



We offered 19 kinds of school supplies such as notebooks and pencils to 1,764 pupils in 11 elementary schools in Kesennuma for their opening ceremony in cooperation with prefectural and municipal educational committees.

◆ Kesennuma, Miyagi Prefecture

Logistics / Telecom



Free satellite phone and battery charging service right after the earthquake. Lots of victims used the service for confirmation of their family's safety and convey their safety to others. (In Kesennuma Junior High School, used by 700 people as a evacuation center.)

◆ Kesennuma, Iwate Prefecture



A communication system furnished by BHN in Ofunato Hospital. Doctors became able to use it for perinatal care and so on for Tono, in which there are no obstetricians.

◆ Ofunato, Iwate Prefecture



The Internet connection furnished in elementary schools used as evacuation centers. Children as well as adults became able to search information and keep in touch with friends through the Internet.

◆ Otsuchi, Iwate Prefecture

Activity Report with Photos (North-East Japan Earthquake)



CWAP Support

Support for foreigners

Visiting foreign victims and information transmission in many languages.

★For refugees and foreigners in Japan: Earthquake information
<http://www.refugee.or.jp/jar/topics/other/2011/03/14-1001.shtml>

◆Affected areas, evacuation centers in metropolitan area



★東北関東大震災に関する多言語での情報 For refugees and foreigners in Japan: Earthquake information

ಭಾರತೀಯರನ್ನು ಸಹಾಯಿಸಿ

ಭಾರತೀಯರನ್ನು ಸಹಾಯಿಸಿ... (Text in Hindi/Urdu script)

Website: <http://www.refugee.or.jp/IN/20110314-1001.html>

ಭಾರತೀಯರನ್ನು ಸಹಾಯಿಸಿ

ಭಾರತೀಯರನ್ನು ಸಹಾಯಿಸಿ... (Text in Hindi/Urdu script)

ಭಾರತೀಯರನ್ನು ಸಹಾಯಿಸಿ

ಭಾರತೀಯರನ್ನು ಸಹಾಯಿಸಿ

ಭಾರತೀಯರನ್ನು ಸಹಾಯಿಸಿ... (Text in Hindi/Urdu script)

ಭಾರತೀಯರನ್ನು ಸಹಾಯಿಸಿ

ಭಾರತೀಯರನ್ನು ಸಹಾಯಿಸಿ... (Text in Hindi/Urdu script)

link: 日本語 / にほんご / English / French

မြန်မာဘာသာ ဗိုလ်မာဒူ Burmese PDF

Türkçe トルコ語 Turkish PDF

አማርኛ አምላራ ልዎ Amharic PDF

සිංහල ශිංහල Sinhalese PDF

தமிழ் தமிழ் Tamil PDF

اللغة العربية العربية Arabic PDF

Tokyo Metropolitan Govt. Bureau Hokkaido Bldg

Isa Ikuma

Isa Ikuma... (Text in Japanese)

Tokyo Metropolitan Government

<http://www.metro.tokyo.lg.jp/eng/earthquake/>

Osaka Bureau Hokkaido Bldg

Osaka Bureau Hokkaido Bldg... (Text in Japanese)

Immigration 日本領事館

Immigration 日本領事館... (Text in Japanese)

Tokyo Metropolitan <http://www.metro.tokyo.lg.jp/eng/earthquake/2011/03/14-1001.html>

Immigration 日本領事館... (Text in Japanese)

Website: <http://www.refugee.or.jp/IN/20110314-1001.html>

Water supply
 水道の状況
 被災地における水道の状況
 被災地の水道の状況

Trans
 交通の状況
 被災地における交通の状況
 被災地の交通の状況

Fuel for cars
 車の燃料
 被災地における車の燃料の状況
 被災地の車の燃料の状況

Nuclear power plants
 原子力発電所
 被災地における原子力発電所の状況
 被災地の原子力発電所の状況

みずのおせんについて / ころしん: 3がつ31日にち

3がつ23日にちに ようきょうとは「はらうのうの えいせうが ある から 1さい より ちいさい こども には すいどうすい を のせせぬい ように」と いい ました が、 にほん しょうにか が かい など に よると、 いま(3がつ24日にち)は「すいどうすい を のんでも からだ に えいせう が ある かもうせい は どもも ちい、それより、たつさい しょうじょう に ならない ように みず を きらんと とって、くたさい」と いって います。

- にんしん-じゆにゆう ちゆう の おんな の ひと が きき つける こと
- (1) じゆにゆう で そとでて いれば、ははおや は しょくを すくなく しぬい で、じゆにゆう を つけて ほしい。
 - (2) こな みらく など で、みねらる うへーたー を つかう とき は、ふつうした あと、 てきん に して つかう、が、いにく の みねらる うへーたー など みねらる が たくひん ほしい いる こすい は こども の ふたんに なる かもうせい が あり、すいどうすい の けす が あんぜん。
 - (3) じゆにゆうしよく を たべらるる こども は、じゆにゆうしよく から も みず を とる こと が できる ため、こな みらく を すくなく しても ちぬい ない。
 - (4) こなみらく だけ の こども で、かわり の みず が ない なら すいどうすい を つか った ほしい。

▼にほん しょうにか が かい
<http://www.jpeds.or.jp/tohoku-j.html>

Others

Sorting photos



Making an alliance with self-defense force and police involved in rubble removal, we distribute keepsakes such as photos and honourable certificates to people in affected areas.

Photos and albums damaged by the tsunami are to be cleaned up carefully by voluntary staff. They display the photos in tents and the sufferers who find their own pictures take them.

◆Otsuchi, Iwate Prefecture



▲ We have collected many photo albums, which has pictures of memorial events such as school trips, summer festivals, extra curriculum activities and so on.

Legal consultation



We are operating legal consultation for the victims in evacuation centres.

We are answering inquiry such as “How should the sufferers deal with residential mortgage made before the earthquake?” with the help of attorneys.

◆Otuchi, Iwate Prefecture



▲ We make efforts for the victims to easily understand legal matters by preparing pictures and charts.

Current status of JPF's Relief Efforts (Northeast Pacific Japan Earthquake and Tsunami)



As of 20 May 2011
Japan Platform Secretariat

About the earthquake
Magnitude: 9.0
Date: 11 March 2011
Time: 14:46

About Situation of Damage
Death Toll: 15,057 people
Missing: 9,121 people
Evacuees: 116,372 people

Duration: 3 years +



Private Donation: 5,731,586,097 yen (10 May)
Grant Given: 3,079,045,265 yen (20 May)

Japan Earthquake and Tsunami: Who What Where as of 06/05/2011

Iwate Prefecture



Operational data collected and consolidated by JANIC and the Japan Platform.



Legend

- Airports
- Prefecture Boundaries
- Prefecture Capital

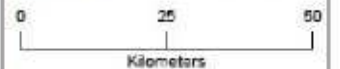
No. of Agencies

- 1 - 5
- 6 - 10
- 11 - 15

Map Doc Name:
OCHA_JPN_SW_iwate_v4_110509

GLIDE Number(s):
EQ-2011-000028-JPN (Japan)

Creation Date: 9 May, 2011



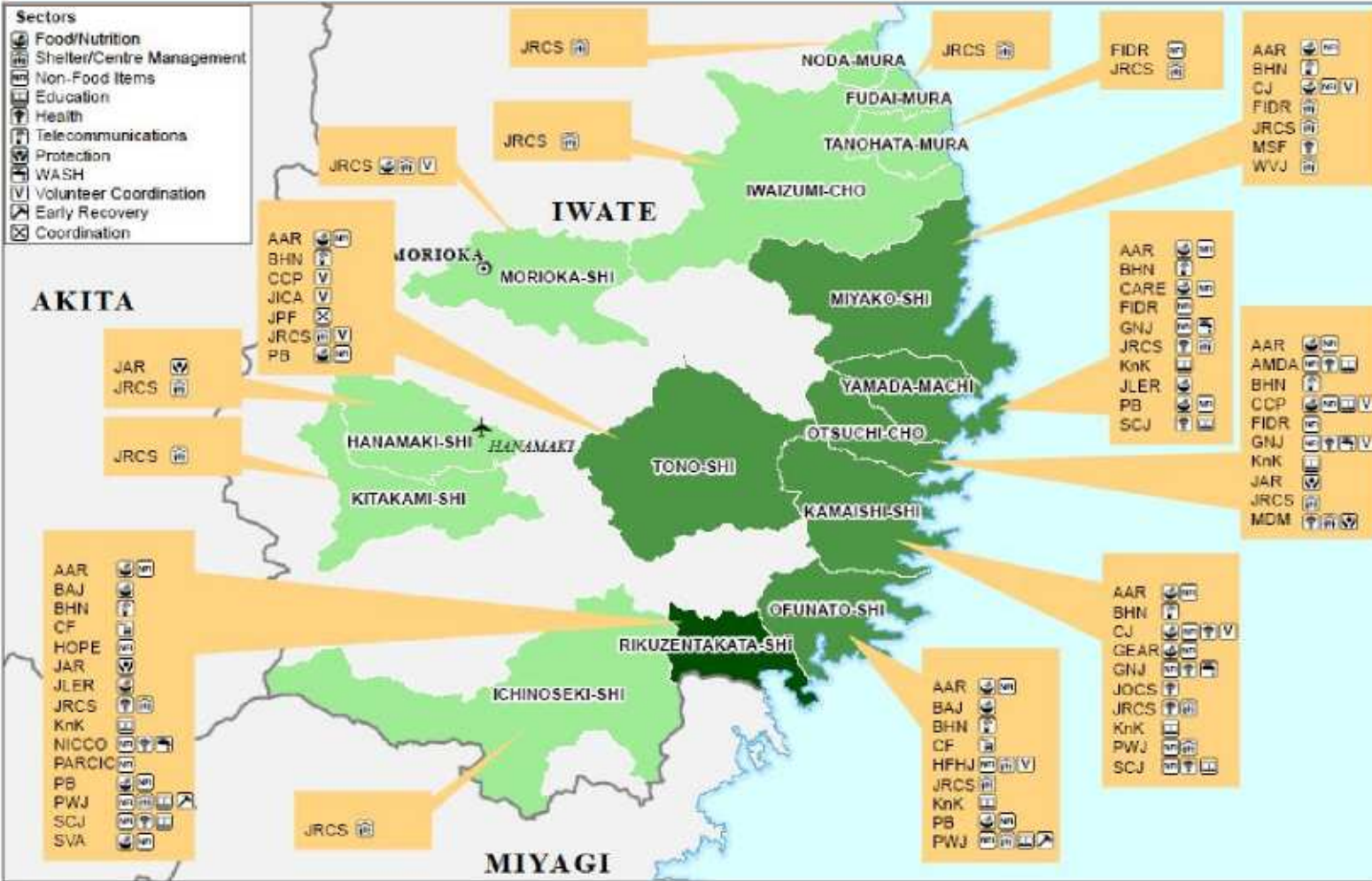
Map data source(s):
Japan Platform, Food and Agriculture Organization (FAO)

Disclaimers:
The boundaries and names shown and the designations used on this map do not imply official endorsement or acceptance by the United Nations.



- Sectors**
- Food/Nutrition
 - Shelter/Centre Management
 - Non-Food Items
 - Education
 - Health
 - Telecommunications
 - Protection
 - WASH
 - Volunteer Coordination
 - Early Recovery
 - Coordination

AKITA



- Agencies:**
- AAR: Association for Aid and Relief
 - AMDA: Association of Medical Doctors of Asia
 - BAJ: Bridge Asia Japan
 - BHN: BHN Telecom Association
 - CARE: CARE International Japan
 - CCP: Campaign for the Children of Palestine
 - CF: Civic Force
 - CJ: Caritas Japan
 - FIDR: Foundation for Int'l Development/Relief
 - GEAR: Global Emergency Aid and Rescue

- GNJ: Good Neighbors Japan
- HFHJ: Habitat for Humanity
- HOPE: HOPE Int'l Development Agency Japan
- JAR: Japan Association for Refugees
- JICA: Japan International Cooperation Agency
- JLER: Japan Lutheran Emergency Relief
- JOCS: Jpn Overseas Christian Medical Coop. Service
- JPF: Japan Platform
- JRCS: Japan Red Cross Society
- KnK: Children without Borders

- MDM: Medecins du Monde
- MSF: Medecins sans Frontieres Japan
- NICCO: Nippon Int'l Coop. for Community Dev.
- PARCIC: Pacific Asia Resource Center Interpeoples' Cooperation
- PB: Peacebuilders
- PWJ: Peace Winds Japan
- SCJ: Save the Children Japan
- SVA: Shanti Volunteer Association
- WVJ: World Vision Japan

Japan Earthquake and Tsunami: Who What Where as of 06/05/2011

Miyagi Prefecture



Operational data collected and consolidated by JANIC and the Japan Platform.



Legend

No. of Agencies


- 1 - 5
- 6 - 10
- 11 - 15

- Airports
- Prefecture Boundaries
- Prefecture Capital

Map Doc Name:
OCHA_JPN_3W_Miyagi_vd_110510

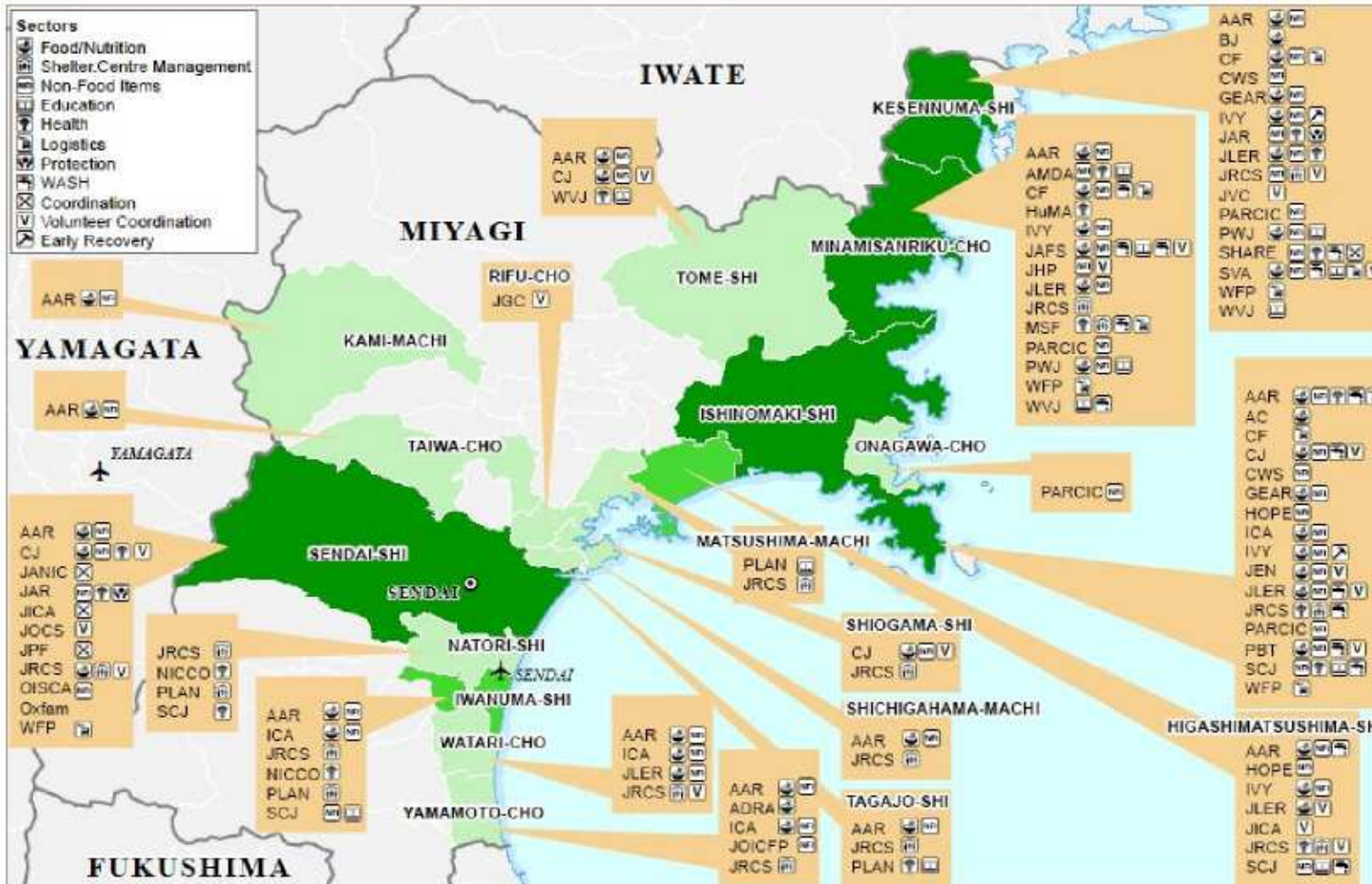
GLIDE Number(s):
EC-2011-00028-JPN (Japan)

Creation Date: 10 May 2011



Map data source(s):
Japan Platform, Food and Agriculture Organization (FAO)

Disclaimers:
The boundaries and names shown and the designations used on this map do not imply official endorsement or acceptance by the United Nations.



- Sectors**
- Food/Nutrition
 - Shelter/Centre Management
 - Non-Food Items
 - Education
 - Health
 - Logistics
 - Protection
 - WASH
 - Coordination
 - Volunteer Coordination
 - Early Recovery

- AAR: Association for Aid and Relief
- AC: AmeriCares
- ADRA: ADRA Japan
- AMDA: Association of Medical Doctors of Asia
- BJ: Bond and Justice
- CF: Civic Force
- CJ: Caritas Japan
- CWS: Church World Service
- GEAR: Global Emergency Aid and Rescue
- HOPE: HOPE International Development Agency Japan
- HuMA: Humanitarian Medical Assistance
- ICA: Institute of Cultural Affairs

- IVY: International Volunteer Center of Yamagata
- JAFS: Japan Asian Association and Friendship Soc.
- JANIC: Japan NGO Center for International Cooperation
- JAR: Japan Association for Refugees
- JHP: Japan Team of Young Human Power
- JICA: Japan International Cooperation Agency
- JLER: Japan Lutheran Emergency Relief
- JOCS: Japan Overseas Medical Cooperation Service
- JOICFP: Japanese Org for Intl Cooperation in Family Planning
- JPF: Japan Platform
- JRCS: Japan Red Cross Society
- JVC: Japan International Volunteer Center

- MSF: Medecins sans Frontieres Japan
- NICCO: Nippon Int'l Coop. for Community Dev.
- OISCA: Orga. for Industrial, Spiritual and Cultural Adv-Intl
- PARCIC: Pacific Asia Resource Ctr Interpeoples' Coop.
- PBT: Peace Boat
- PLAN: Plan Japan
- PWJ: Peace Winds Japan
- SCJ: Save the Children Japan
- SHARE: Services for Health in Asian and African Regions
- SVA: Shanti Volunteer Association
- WFP: World Food Programme
- WVJ: World Vision Japan

Japan Earthquake and Tsunami: Who What Where as of 06/05/2011

Fukushima Prefecture

 Operational data collected and consolidated by JANIC and the Japan Platform.



Legend

of Agencies



 Airports


 Prefecture Boundaries

 Prefecture Capital

Map Doc Name:
OCHA_JPN_3W_Fukushima_v4_110510

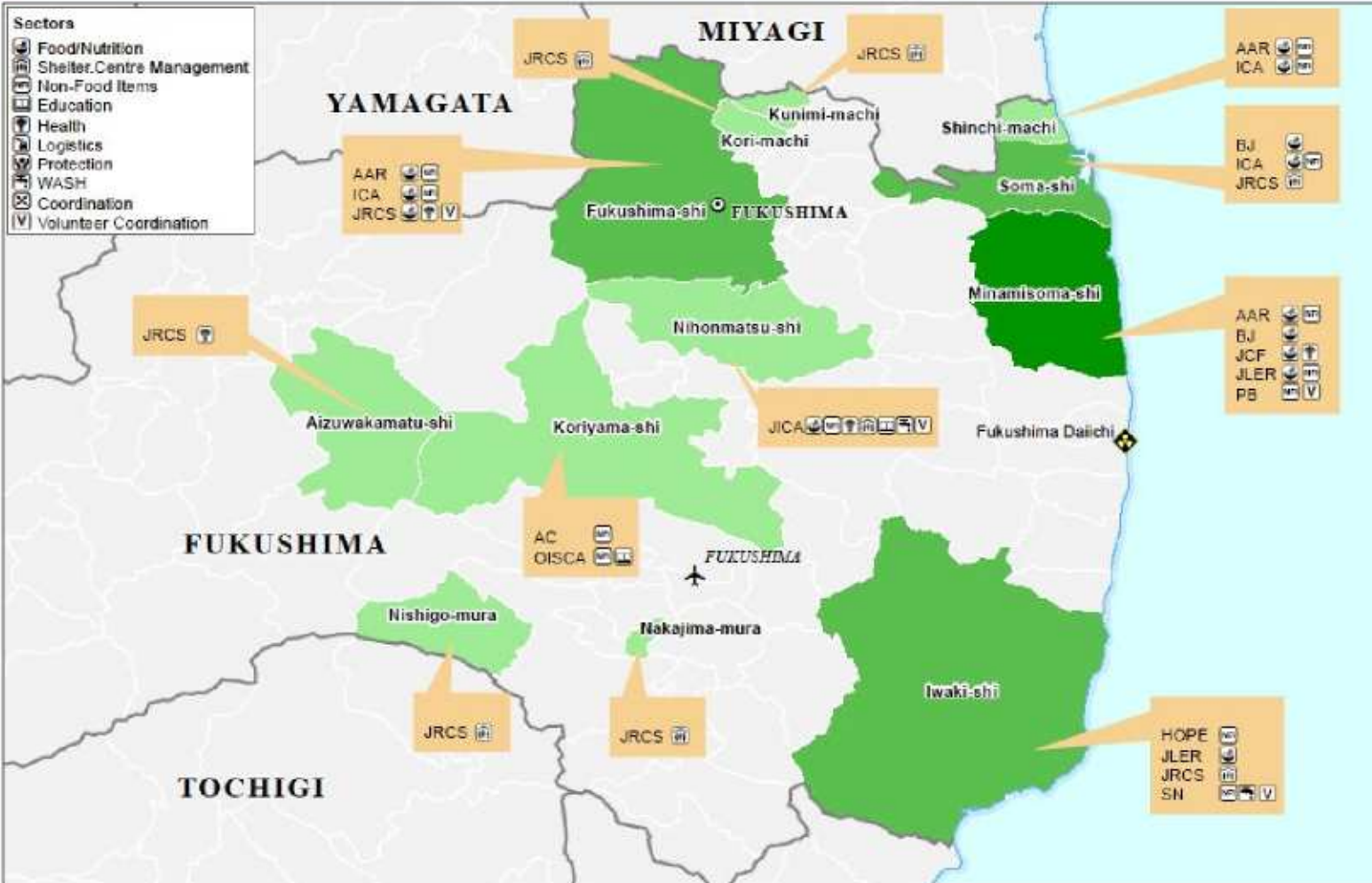
GLIDE Number(s):
EC-2011-00028-JPN (Japan)

Creation Date: 10 May 2011



Map data source(s):
Japan Platform, Food and Agriculture Organization (FAO)

Disclaimers:
The boundaries and names shown and the designations used on this map do not imply official endorsement or acceptance by the United Nations.



Agency:

AAR: Association for Aid and Relief
AC: AmeriCares
BJ: Bond and Justice
HOPE: HOPE International Development Agency Japan
ICA: Institute of Cultural Affairs
JCF: Japan Chernobyl Foundation
JICA: Japan International Cooperation Agency
JLER: Japan Lutheran Emergency Relief
JRCS: Japan Red Cross Society

OISCA: Organization for Industrial, Spiritual and Cultural Advancement-International
PB: Peacebuilders
SN: Shapla Neer